










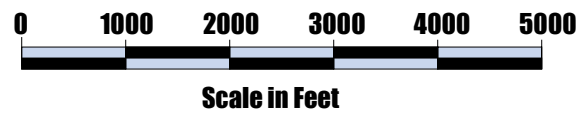
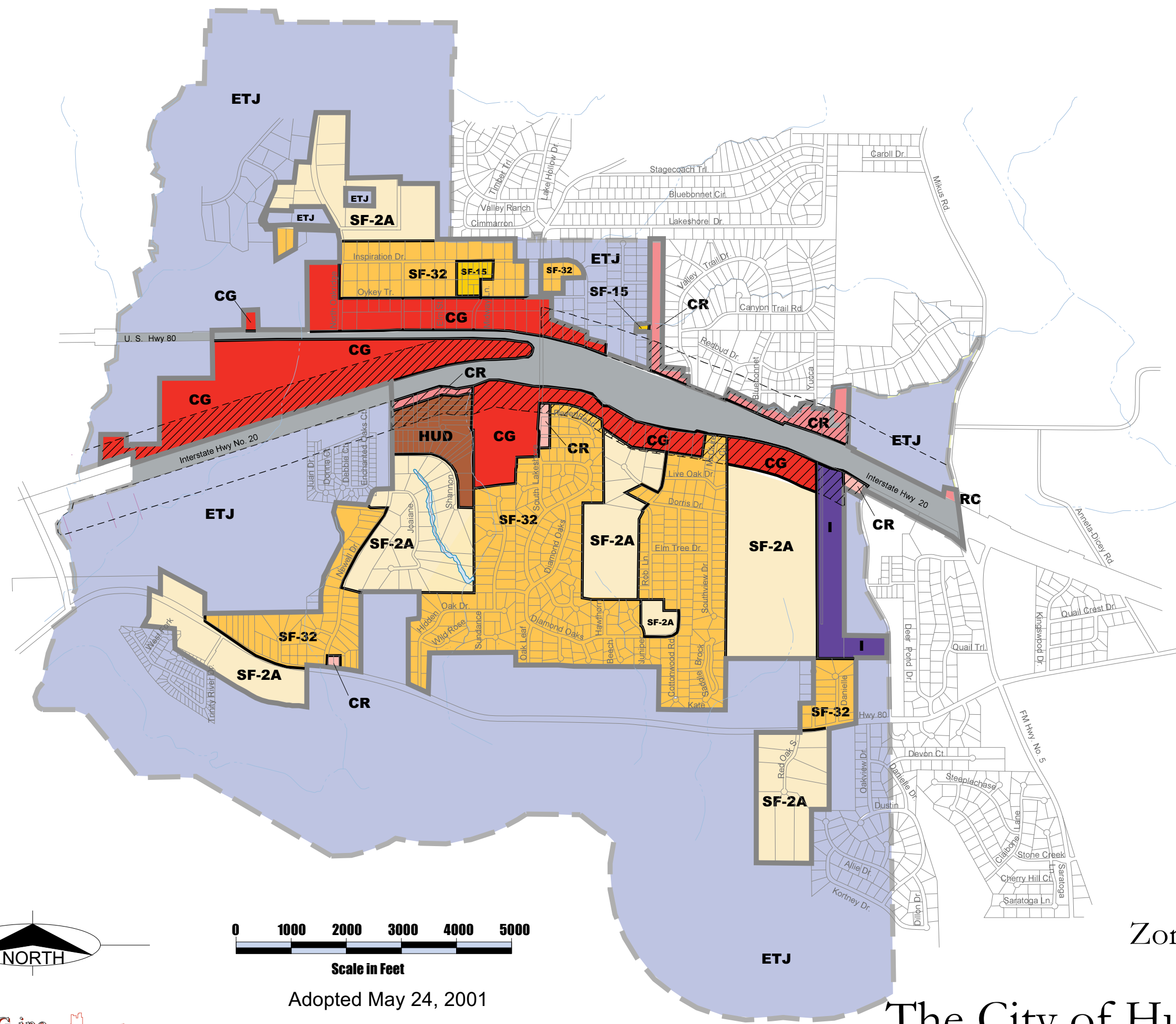


- Legend**
-  SF-2A Large Lot Residential
 -  SF-32 Single Family Residential
 -  SF-15 Single Family Residential
 -  MF Multi-Family Residential
 -  HUD Manufactured Housing
 -  CR Restricted Commercial
 -  CG General Commercial
 -  I Industrial
-
-  FW Freeway Overlay
 -  Extra Territorial Jurisdiction
 -  Freeway/Highway ROW



Adopted May 24, 2001

Zoning Map
For
The City of Hudson Oaks, Texas